

Map data ©2020 2 mi

### 719 Commercial St

Emporia, KS 66801

- ↑ 1. Head north on Commercial St toward E 8th Ave  
0.4 mi
- ↶ 2. Turn left onto W 12th Ave  
377 ft
- ↷ 3. Turn right onto KS-99 N/Merchant St  
[Continue to follow KS-99 N](#)  
6.7 mi
- ↑ 4. Continue straight onto Rd L  
9.1 mi
- ↷ 5. Turn right onto Rd 330  
2.9 mi

25 min (19.1 mi)

### 38.637003, -96.115308

- ↑ 6. Head northeast on Rd 330  
1.0 mi

- 7. Turn right onto KS-99 S/East St/Rd R  
[Continue to follow KS-99 S/Rd R](#)  
6.0 mi
- ↶ 8. Turn left onto Rd 270  
7.0 mi
- ↶ 9. Turn left onto Rd 270/Rd Y  
[Continue to follow Rd 270](#)  
0.8 mi
- ↶ 10. Turn left onto Rd Y5  
0.3 mi
- ↑ 11. Continue onto S Carlson Rd  
[Destination will be on the right](#)  
1.1 mi

28 min (16.3 mi)

## S Carlson Rd

Reading, KS 66868

### Take S Carlson Rd to KS-170 W/Rd 250 in Barclay





- ↑ 12. Head southwest on S Carlson Rd  
9 min (4.1 mi)
- ↑ 13. Continue onto Rd Y5  
1.1 mi
- ↑ 13. Continue onto Rd Y5  
0.3 mi
- ↶ 14. Turn left onto Rd 270  
0.5 mi
- ↑ 15. Continue onto W 285th St  
0.1 mi
- 16. Turn right onto S Carlson Rd  
2.0 mi
- 17. Turn right onto KS-170 W/Rd 250  
3 min (2.0 mi)
- ↶ 18. Turn left onto Rd X  
17 min (10.5 mi)

### Follow KS-130 S to E Exchange Ave in Hartford

- ↑ 19. Continue onto KS-130 S  
6 min (5.3 mi)
- ↑ 20. Continue onto Commercial St  
5.1 mi
- ↑ 20. Continue onto Commercial St  
0.2 mi

### Take E Plumb Ave to 19th Ln in Coffey County

- 3 min (0.6 mi)

-  21. Turn left onto E Exchange Ave  
\_\_\_\_\_ 400 ft
-  22. Turn right onto College St  
\_\_\_\_\_ 430 ft
-  23. Turn left onto E Plumb Ave  
\_\_\_\_\_ 0.3 mi
-  24. Continue onto 19th Ln  
\_\_\_\_\_ 0.1 mi

---







38 min (22.6 mi)

**38.308932, -95.947804**

**Take 19th Ln and E Plumb Ave to Commercial St in Hartford**

---



3 min (0.6 mi)

-  25. Head southwest on 19th Ln/Neosho River Bridge toward Angus Rd  
 [Continue to follow 19th Ln](#)  
\_\_\_\_\_ 0.1 mi
-  26. Continue onto E Plumb Ave  
\_\_\_\_\_ 0.3 mi
-  27. Turn right onto College St  
\_\_\_\_\_ 430 ft
-  28. Turn left onto E Exchange Ave  
\_\_\_\_\_ 269 ft
-  29. Slight right to stay on E Exchange Ave  
\_\_\_\_\_ 131 ft

**Follow KS-130 N to Jackson**

---




6 min (5.3 mi)

-  30. Turn right onto Commercial St  
\_\_\_\_\_ 0.2 mi
-  31. Continue onto KS-130 N  
\_\_\_\_\_ 5.1 mi

**Follow South St to Rd 150**

---



2 min (0.8 mi)

-  32. Turn left toward South St  
\_\_\_\_\_ 226 ft
-  33. Continue onto South St  
\_\_\_\_\_ 0.5 mi
-  34. Continue onto Rd 150  
\_\_\_\_\_ 0.3 mi


---

11 min (6.7 mi)


## 38.367735, -96.001937

-  35. Head west on Rd 145/Rd 150 toward Rd V  
 Continue to follow Rd 145  


---

 1.2 mi
-  36. Turn right onto Rd V  

---

 0.3 mi
-  37. Turn left onto Rd 150  

---

 5.0 mi
-  38. Turn left onto Rd P  


---

 0.7 mi


---

12 min (7.3 mi)


## 38.365909, -96.114960

-  39. Head north on Rd P toward Rd 150  


---

 0.7 mi
-  40. Turn left at the 1st cross street onto Rd 150  


---

 1.0 mi
-  41. Turn right onto Road N  


---

 1.0 mi
-  42. Turn left onto Rd 160  



---

 0.5 mi
-  43. Continue onto E Logan Ave  

---

 2.0 mi
-  44. Turn left onto S Commercial St  

---

 0.3 mi
-  45. Turn right to stay on S Commercial St  
 Destination will be on the right  

---

 459 ft

---

11 min (5.6 mi)

## 38.385997, -96.181962

These directions are for planning purposes only. You may find that construction projects, traffic, weather, or other events may cause conditions to differ from the map results, and you should plan your route accordingly. You must obey all signs or notices regarding your route.

